EXPLORE COYOTE VALLEY'S FUTURE DESTINATIONS

Discover the Experiences Coyote Valley Could Offer

Four new open space destinations are being considered as part of the Coyote Valley Conservation Areas Master Plan.

Explore the concept drawings and diagrams to see how amenities and public access at each destination could look, feel and function.

SHARE YOUR THOUGHTS!

Scan this QR code to take our online survey and help shape these plans for Coyote Valley!

1 LAGUNA SECA OVERLOOK

The Laguna Seca Overlook is envisioned as a place to see the restoration of this historic wetland unfold from season to season and year to year.

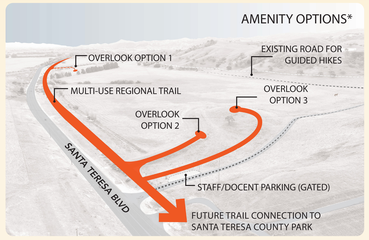

2 HILL VIEW HUB

The Hill View Hub is envisioned as place to explore Coyote Valley. A one-mile round-trip hike to the top of a small hill offers an ever-changing 360-degree view of this dynamic landscape.

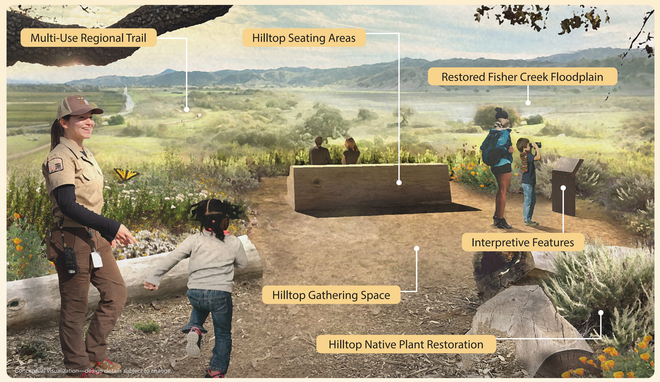

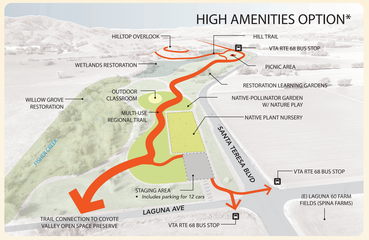

3 COYOTE VALLEY FIELD STATION

This hub is envisioned as a center of activity with new trails, expanded parking and educational areas.

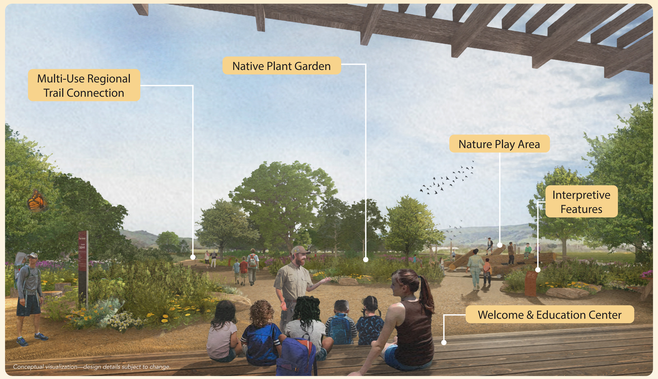

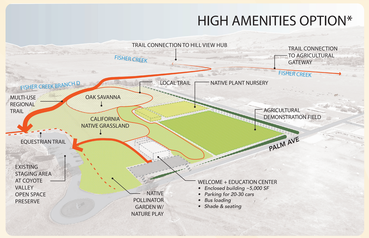

4 AGRICULTURAL GATEWAY

The Agricultural Gateway is envisioned as a place to connect with the rich heritage and promising future of agriculture in Coyote Valley.

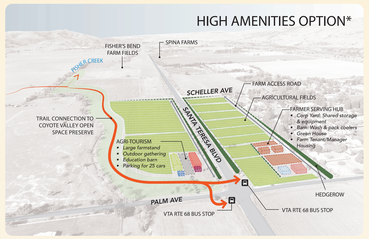

These diagrams illustrate potential amenities being considered for each destination. Not all the amenities shown may be built. You can view additional layout options for each destination on the CVCAMP project website.

COYOTE VALLEY
CONSERVATION AREAS
MASTER PLAN